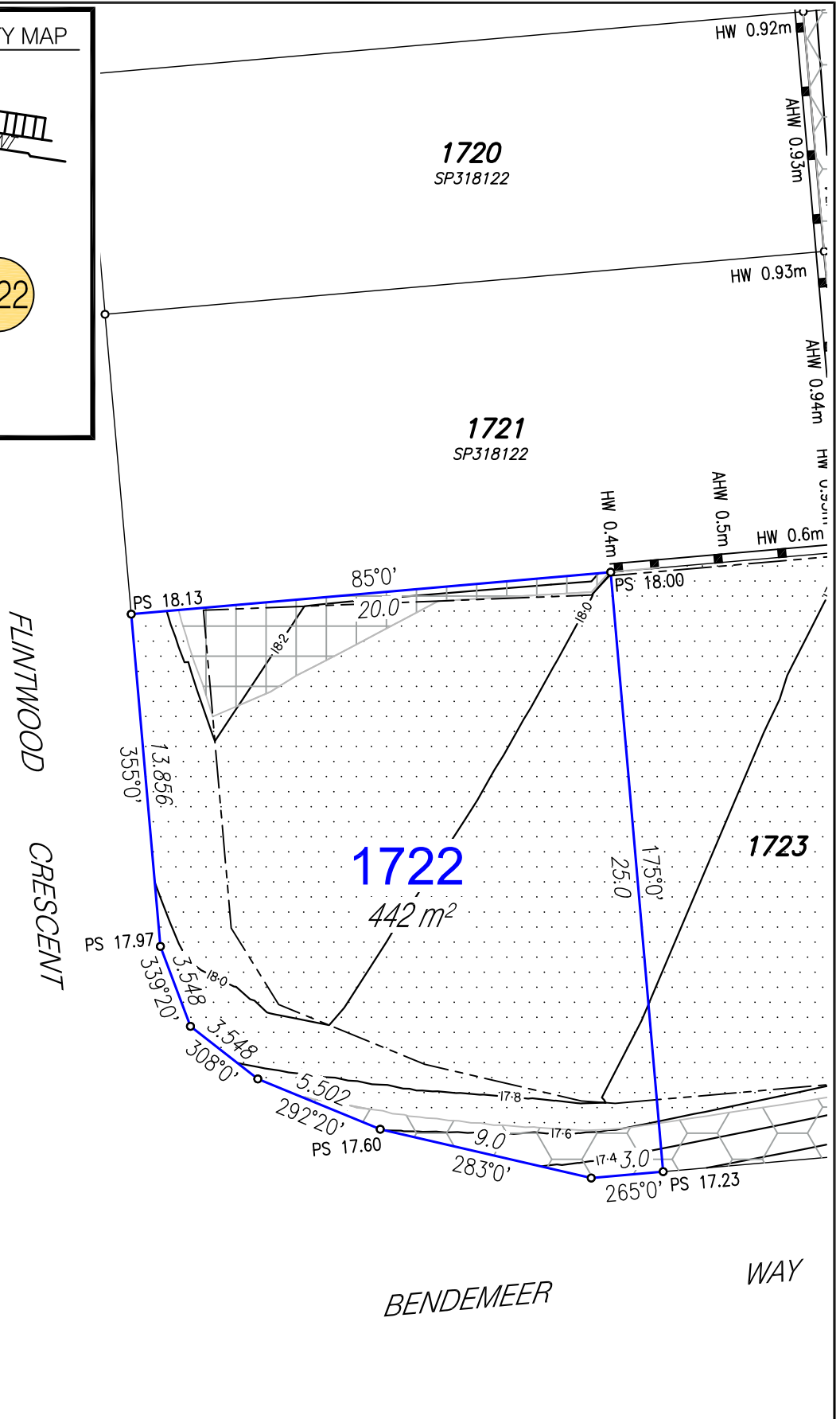


LEGEND	
	Proposed Lot
	Proposed Easement
	Depth of Fill 0.0m-0.5m
	Depth of Fill 0.5m-1.0m
	Depth of Fill 1.0m-1.5m
	Depth of Fill 1.5m-2.0m
	Depth of Fill 2.0m-2.5m
	Depth of Fill 2.5m-3.0m
	Depth of Fill 3.0m-3.5m
	Depth of Fill 3.5m-4.0m
	Depth of Fill 4.0m-4.5m
PS X.XX	Proposed Surface Levels
	Proposed Batter
	Proposed Concrete Sleeper Retaining Wall.
HW X.XX	Height of Retaining Wall
AHW X.XX	Average Height of Retaining Wall
	Final Surface Contour (0.2m interval)

NOTES:

- Areas and Dimensions are subject to survey plan registration.
- Proposed contours, Fill & Final surface level information is as specified on Preliminary Design information prepared by Calibre Consulting Engineers (File:R14 triangles.dwg) received on 22/07/2020.
- Proposed Wall Details are as specified on Design information prepared by Calibre Consulting Engineers, Plan 15-000256.110-111 Issue C.
- The compaction of the fill will be done in accordance with Australian Standard AS3798-2007 *Guidelines on earthworks for commercial and residential developments* to Level 1 inspection and testing and the frequency of field density testing will be in accordance with Table 8.1 of AS3798-2007.
- Levels shown are referenced to the Australian Height Datum (AHD).
- This plan was prepared to satisfy Section 11 of the Land Sales Act 1984.
- Builders should not build off the design levels shown; a site survey is required.
- These notes are an integral part of this plan.



Disclosure Plan

For Proposed Lot 1722
 Harmony - Release 14
 Currently Described as Part of Lot 3 on
 SP314135
 Locality: Palmview
 Local Gov: S.C.R.C.
 (to be shown on SP319466)

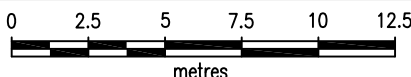


RPS Australia East Pty Ltd
 ACN 140 292 762
 ABN 44 140 292 762

1 Innovation Parkway, Birtinya, Qld, 4575
 PO BOX 6149, Meridan Plains, Qld, 4551

T 07 5436 7888
 F 07 5493 6630
 W rpsgroup.com

© COPYRIGHT PROTECTS THIS PLAN
 Unauthorised reproduction or amendment
 not permitted. Please contact the author.



SCALE 1:250 IS APPLICABLE ONLY
 TO THE ORIGINAL SHEET SIZE. (A4)



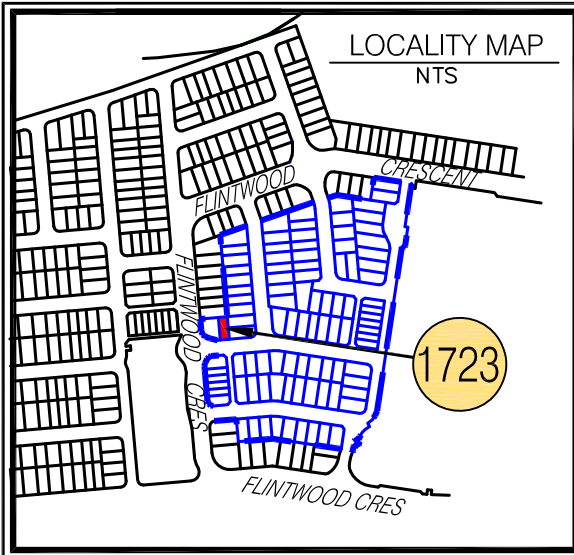
Drawn: MDB Date: 23/07/2020

Dwg No: 107461-111.dwg

Cadastral Surveyor: *ARC*
 (Authorised Delegate)

Amended:

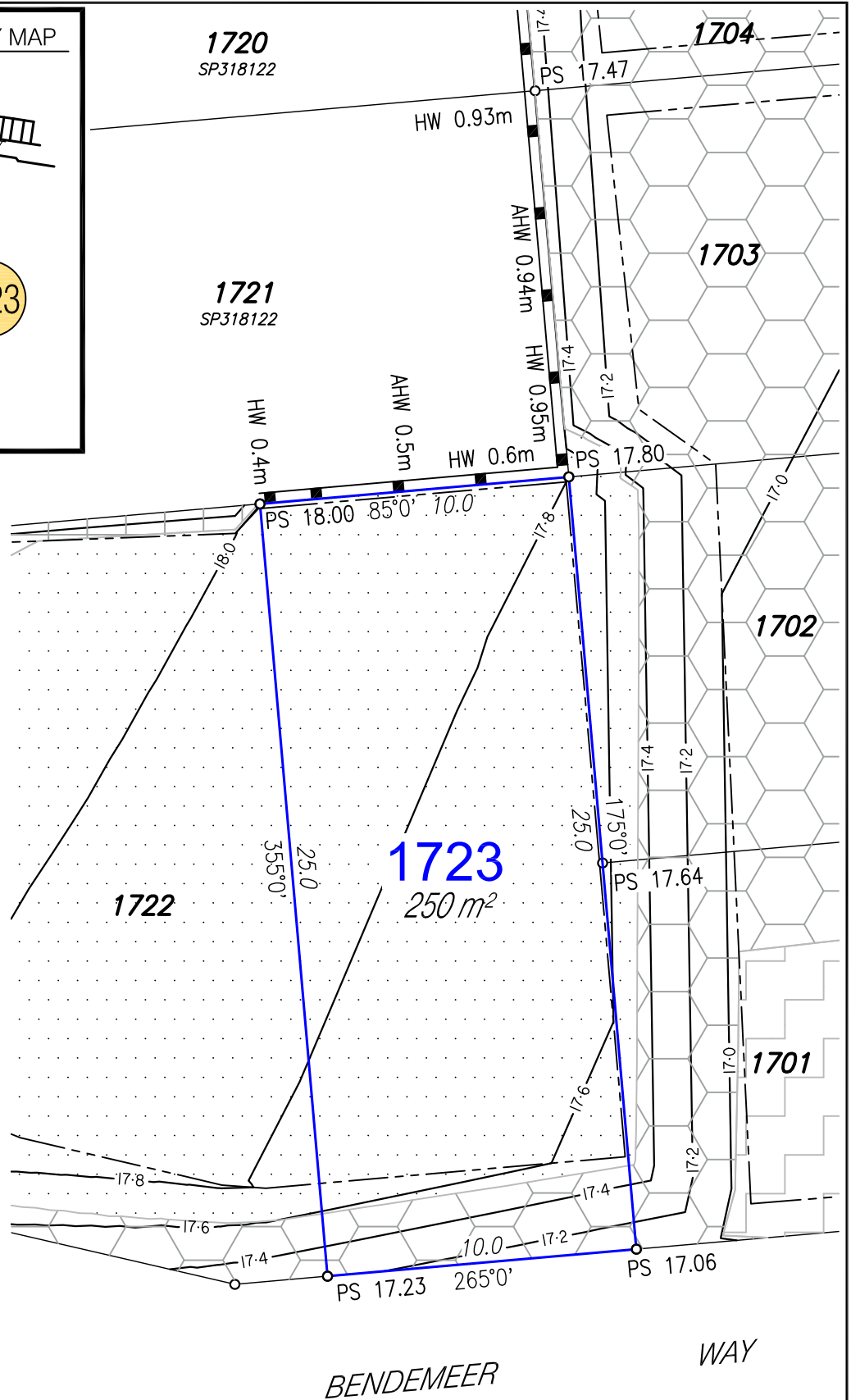
Plan No: 107461-111 L1722
 Rev:



LEGEND	
	Proposed Lot
	Proposed Easement
	Depth of Fill 0.0m-0.5m
	Depth of Fill 0.5m-1.0m
	Depth of Fill 1.0m-1.5m
	Depth of Fill 1.5m-2.0m
	Depth of Fill 2.0m-2.5m
	Depth of Fill 2.5m-3.0m
	Depth of Fill 3.0m-3.5m
	Depth of Fill 3.5m-4.0m
	Depth of Fill 4.0m-4.5m
PS X.XX	Proposed Surface Levels
	Proposed Batter
	Proposed Concrete Sleeper Retaining Wall
HW X.XX	Height of Retaining Wall
AHW X.XX	Average Height of Retaining Wall
	Final Surface Contour (0.2m interval)

NOTES:

- Areas and Dimensions are subject to survey plan registration.
- Proposed contours, Fill & Final surface level information is as specified on Preliminary Design information prepared by Calibre Consulting Engineers (File:R14 triangles.dwg) received on 22/07/2020.
- Proposed Wall Details are as specified on Design information prepared by Calibre Consulting Engineers, Plan 15-000256.110-111 Issue C.
- The compaction of the fill will be done in accordance with Australian Standard AS3798-2007 *Guidelines on earthworks for commercial and residential developments* to Level 1 inspection and testing and the frequency of field density testing will be in accordance with Table 8.1 of AS3798-2007.
- Levels shown are referenced to the Australian Height Datum (AHD).
- This plan was prepared to satisfy Section 11 of the Land Sales Act 1984.
- Builders should not build off the design levels shown; a site survey is required.
- These notes are an integral part of this plan.



Disclosure Plan

For Proposed Lot 1723
 Harmony - Release 14
 Currently Described as Part of Lot 3 on
 SP314135
 Locality: Palmview
 Local Gov: S.C.R.C.
 (to be shown on SP319466)



RPS Australia East Pty Ltd
 ACN 140 292 762
 ABN 44 140 292 762

1 Innovation Parkway, Birtinya, Qld, 4575
 PO BOX 6149, Meridan Plains, Qld, 4551

T 07 5436 7888
 F 07 5493 6630
 W rpsgroup.com

© COPYRIGHT PROTECTS THIS PLAN
 Unauthorised reproduction or amendment
 not permitted. Please contact the author.



SCALE 1:200 IS APPLICABLE ONLY
 TO THE ORIGINAL SHEET SIZE. (A4)



Drawn: MDB Date: 23/07/2020

Dwg No: 107461-111.dwg

Cadastral Surveyor: *ARC*
 (Authorised Delegate)

Amended:

Plan No: 107461-111 L1723
 Rev :